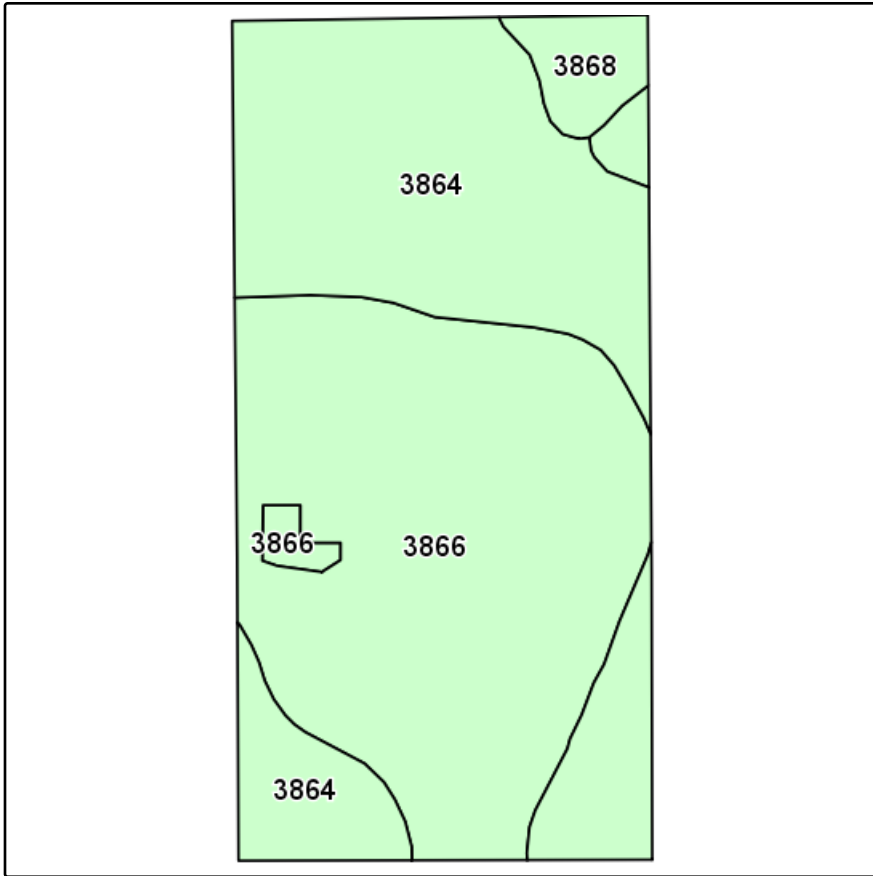
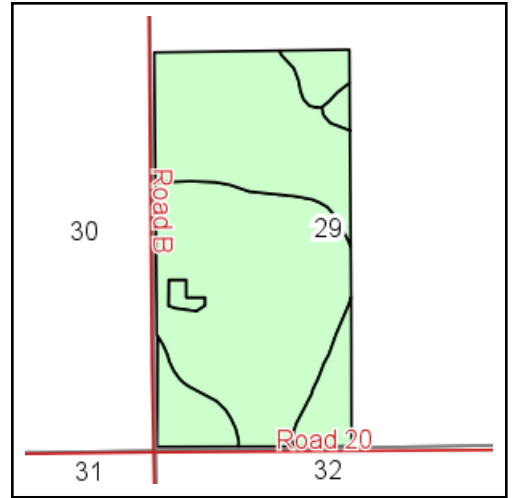


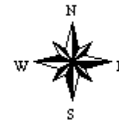
Soils Map



Field borders provided by Farm Service Agency as of 5/21/2008.
Soils data provided by USDA and NRCS.



State: **Nebraska**
County: **York**
Location: **29-12N-4W**
Township: **Arborville**
Acres: **77.6**
Date: **4/14/2013**



Maps provided by:



©AgriData, Inc 2012
www.AgriDataInc.com

Code	Soil Description	Acres	Percent of field	Non-Irr Class	Irr Class	SRPG	Alfalfa hay	Alfalfa hay Irrigated	Corn	Corn Irrigated	Grain sorghum	Grain sorghum Irrigated	Winter wheat
3866	Hastings silt loam, 1 to 3 percent slopes	41	52.9%	Ile	Ile								
3864	Hastings silt loam, 0 to 1 percent slopes	33.9	43.6%	I	I								
3868	Hastings silt loam, 3 to 7 percent slopes	2.7	3.5%	IIIe	IIIe	70	4.1	5.4	88	138	77	100	35
Weighted Average						2.4	0.1	0.2	3.1	4.8	2.7	3.5	1.2